

Appendix 3

South Milton Hydro Project Photographs and Facility layout

SOUTH MILTON HYDRO POWERHOUSE



SOUTH MILTON HYDRO BYPASS REACH



SOUTH MILTON HYDRO DAM 1



SOUTH MILTON HYDRO DAM 2

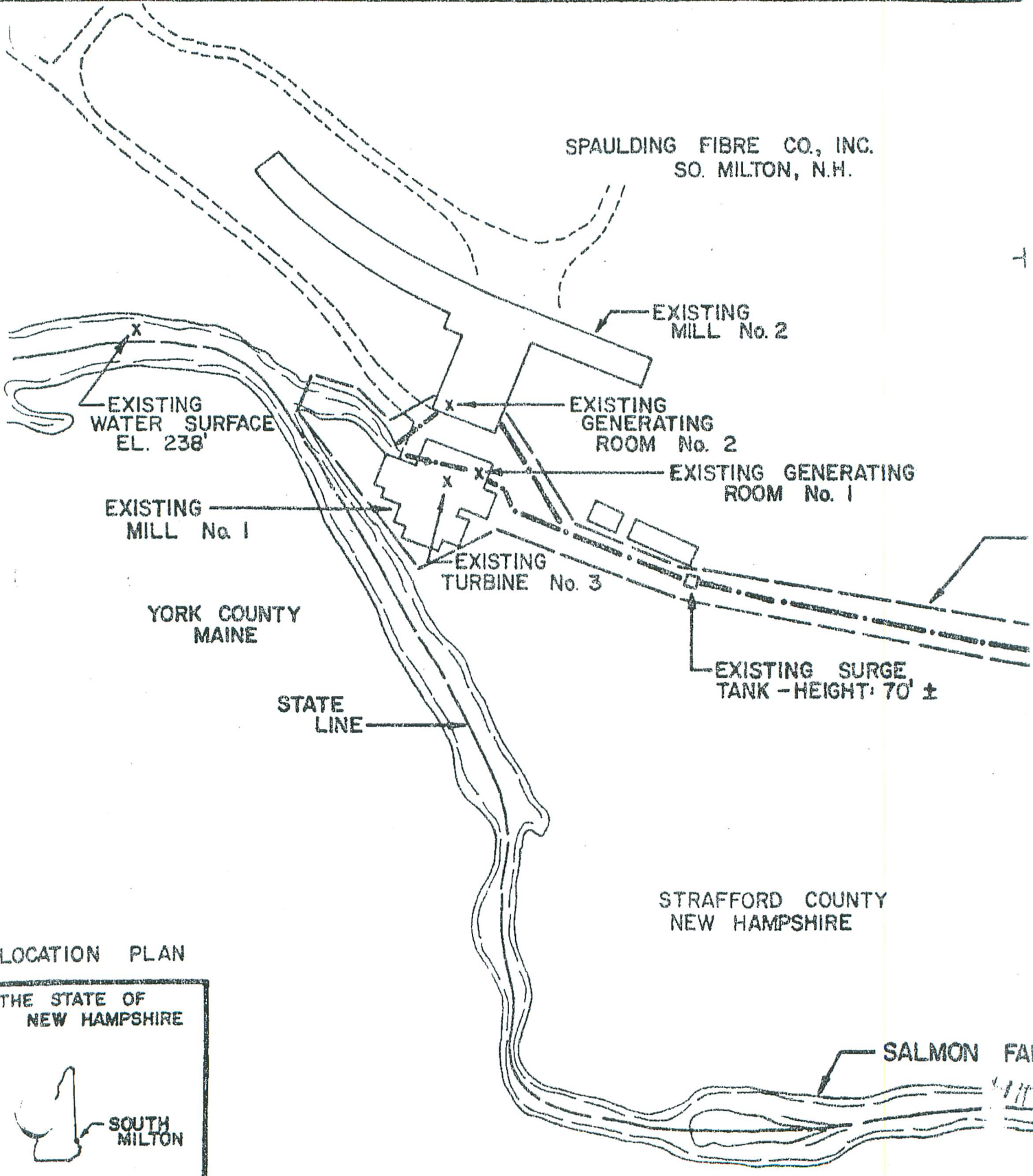


SOUTH MILTON HYDRO TAILRACE



SOUTH MILTON HYDRO PENSTOCK

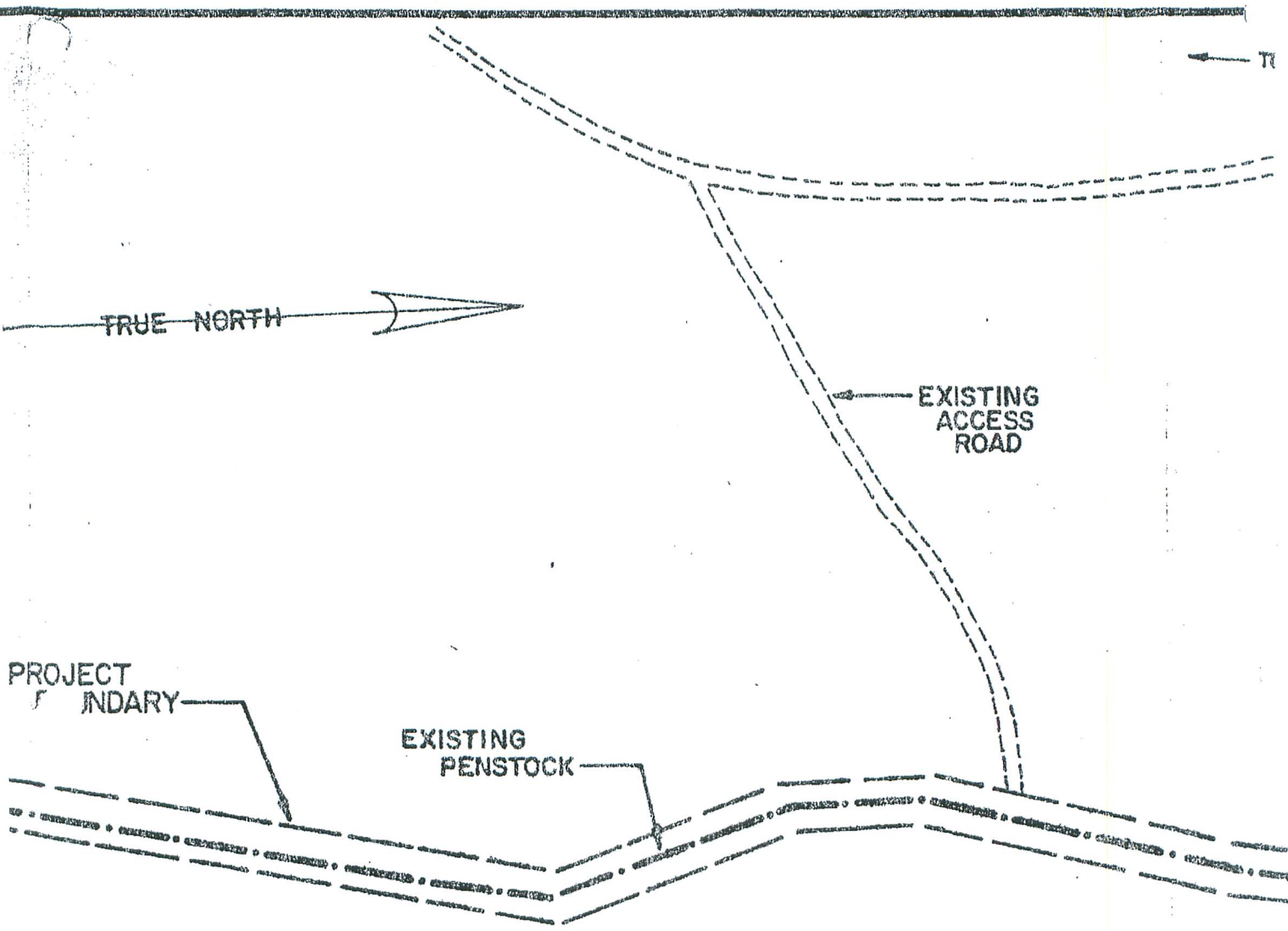




LOCATION PLAN

THE STATE OF NEW HAMPSHIRE





PROJECT
BOUNDARY

EXISTING
PENSTOCK

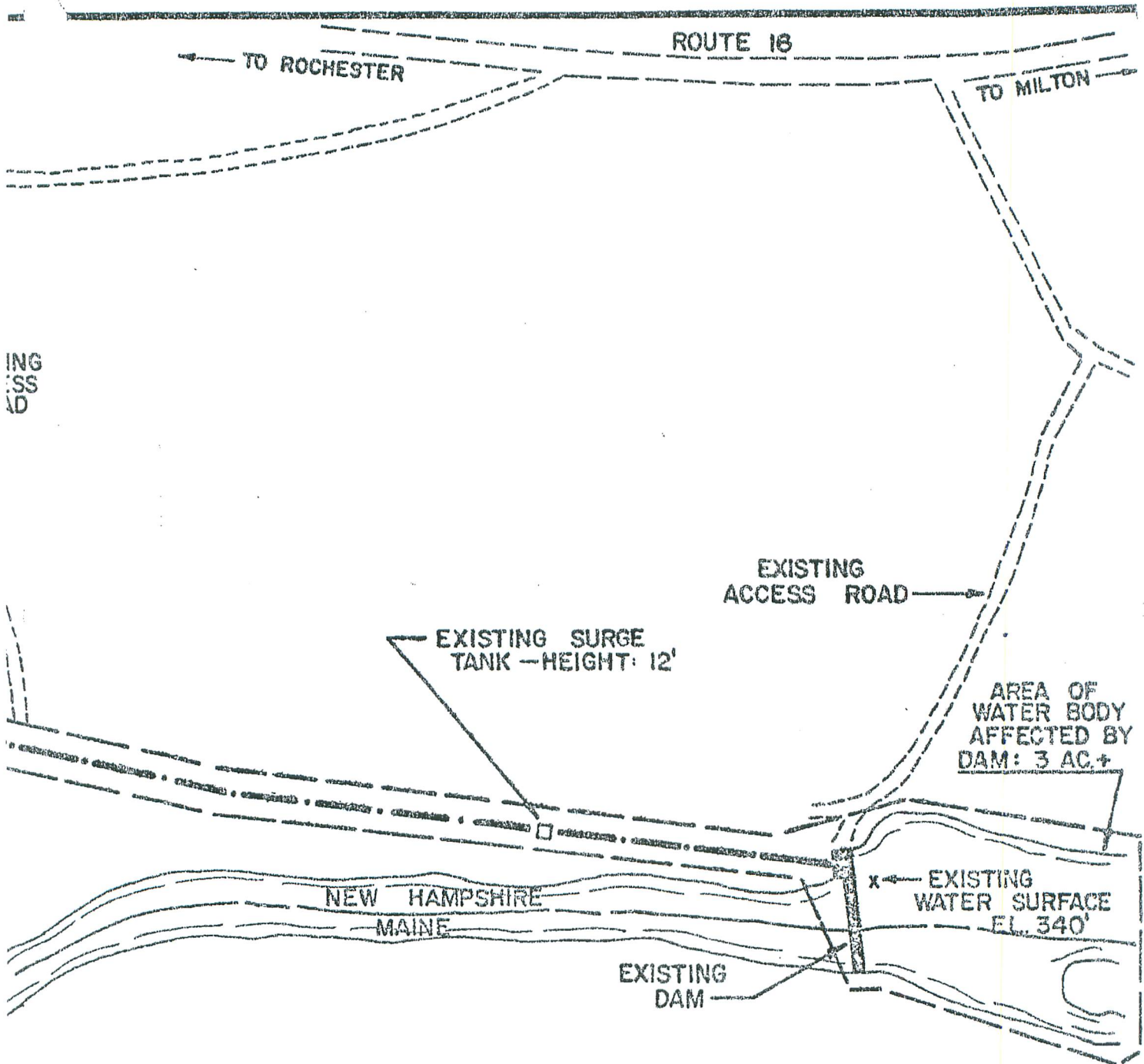
EXISTING
ACCESS
ROAD

TRUE NORTH

200 0 200 400 FEET
GRAPHIC SCALE

LS RIVER

THIS DRAWING IS A PART
APPLICATION FOR A LI
MADE BY THE UNDE
THIS ____ DAY OF ____
BY _____



ING
SS
AD

THIS DRAWING IS A PART OF THE
APPLICATION FOR A LICENSE
MADE BY THE UNDERSIGNED
THIS _____ DAY OF _____
BY _____

EXHIBIT 8	SHEET 1 OF 1
SCALE: 1" = 200'	
SPAULDING FIBRE CO., INC. SOUTH MILTON HYDROELECTRIC SITE	