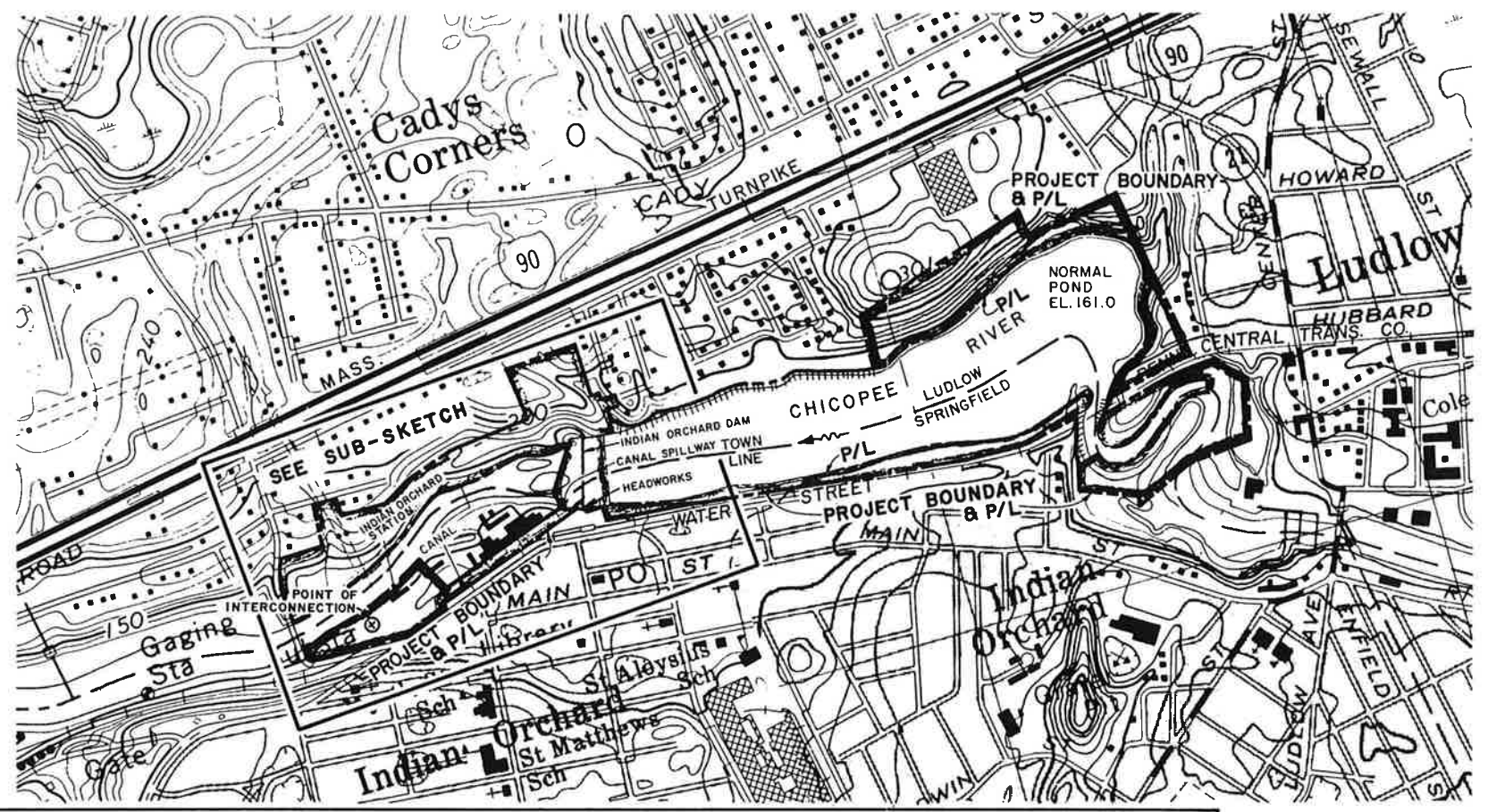
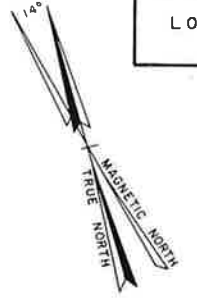
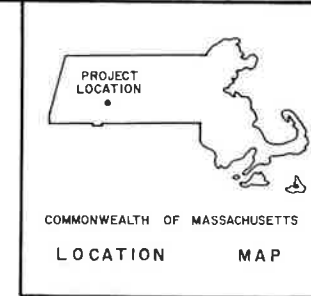


APPENDIX 3-4

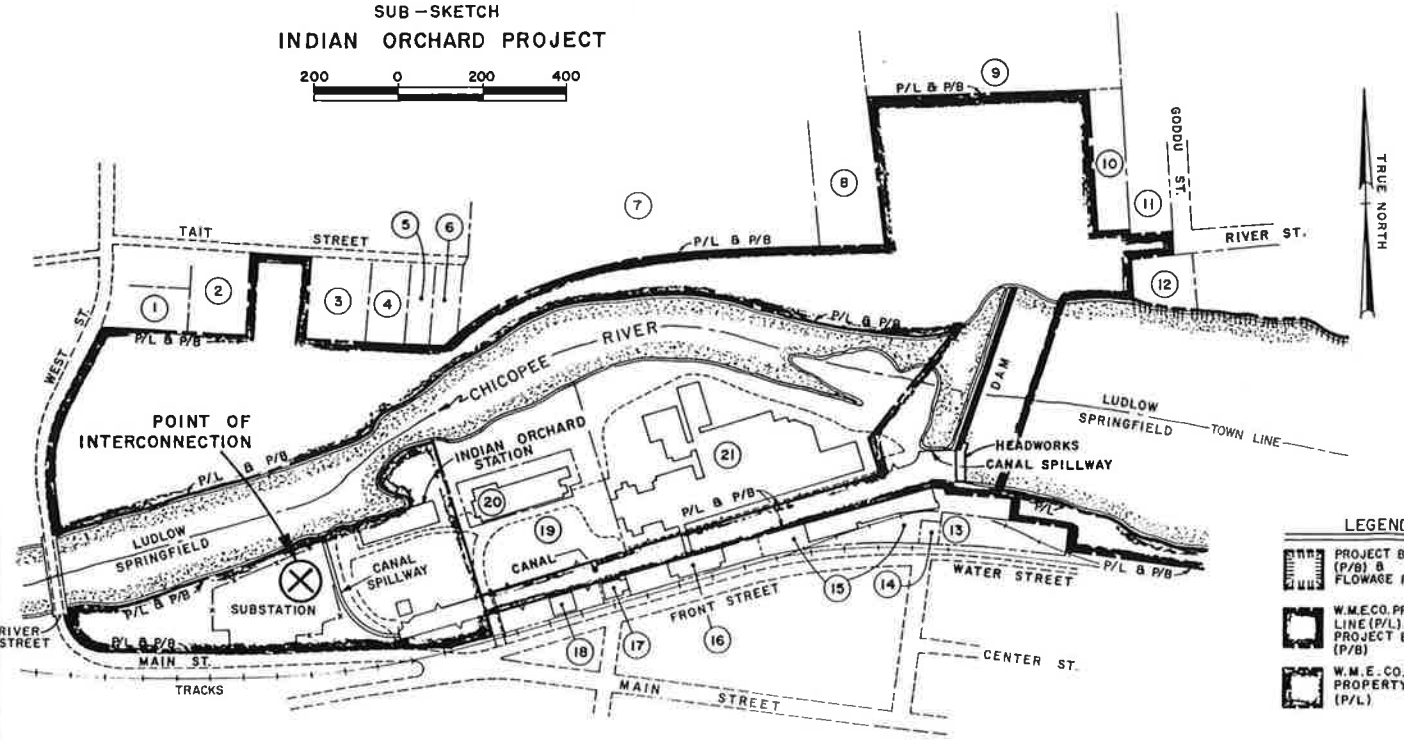
INDIAN ORCHARD PROJECT

Site Plan of the Facility

The site plan of the Indian Orchard project may be found on the portion of the LIHI website devoted to the Indian Orchard application and is titled “Appendix 3-4 Site Plan of the Facility.”



SUB-SKETCH
INDIAN ORCHARD PROJECT



LEGEND

	PROJECT BOUNDARY (P/B) & FLOWAGE RIGHTS
	W.M.E.C.O. PROPERTY LINE (P/L) & PROJECT BOUNDARY (P/B)
	W.M.E.C.O. PROPERTY LINE (P/L)

- ABUTTERS
- 1 WALTER F. GOODROW ET AL
 - 2 WALTER S. ZOLADZ ET AL
 - 3 FRANK S. KOZACZKA ET AL
 - 4 FRANK S. KOZACZKA ET AL
 - 5 THERESA A. THOMAS
 - 6 THERESA A. THOMAS
 - 7 RALPH STEIGMEYER HEIRS
 - 8 HENRY J. OUELLETTE ET AL
 - 9 LEONARD H. GONYEA ET AL
 - 10 THEODORE W. STEBBINS
 - 11 DANIEL M. NICHOLS ET AL
 - 12 THEODORE W. STEBBINS
 - 13 ORCHARD REALTY TRUST
 - 14 CITY OF SPRINGFIELD
 - 15 ORCHARD REALTY TRUST
 - 16 INDIAN ORCHARD CO.
 - 17 EDWARD F. KOZUB ET AL
 - 18 INDIAN ORCHARD CO.
 - 19 INDIAN ORCHARD CO.
 - 20 STANDEX INTERNATIONAL CORP.
 - 21 INDIAN ORCHARD MILLS, INC.

NOTE
ELEVATIONS REFER TO NGVD 1929 (MEAN SEA LEVEL)

THE APPLICANT HAS THE LAND AND LAND RIGHTS NECESSARY TO OPERATE THE PROJECT

THIS DRAWING IS A PART OF THE APPLICATION FOR EXEMPTION FROM LICENSING MADE BY THE UNDERSIGNED THIS DAY OF 1989.

WESTERN MASSACHUSETTS ELECTRIC COMPANY
BY _____
VICE PRESIDENT

EXHIBIT B
SHEET 1 OF 1

PROJECT LOCATION MAP
INDIAN ORCHARD PROJECT
WESTERN MASSACHUSETTS ELECTRIC COMPANY
NORTHEAST UTILITIES SERVICE COMPANY

500 250 0 500 1000