








Appendix 3-a

Map of other Dams Upstream and Downstream of the Gregg's Falls Facility on the
Piscataquog River

MAN

DAN

- I 
- N 
- D 
- W 
- L 
- T 
- S 

0

Data Sources:
 NH GRANIT Digital Data
 NH Department of Transportation
 NH Department of Environmental Services

The individual municipalities on this map and the State of New Hampshire do not warrant the accuracy of the features of this map.

Map Produced by
 GIS Service SNHPC 2
 Contact: gis@snhpc.org
 Ph: (603) 668-4664

This map is for planning purposes only. It is not to be used for legal determinations or for other purposes.

