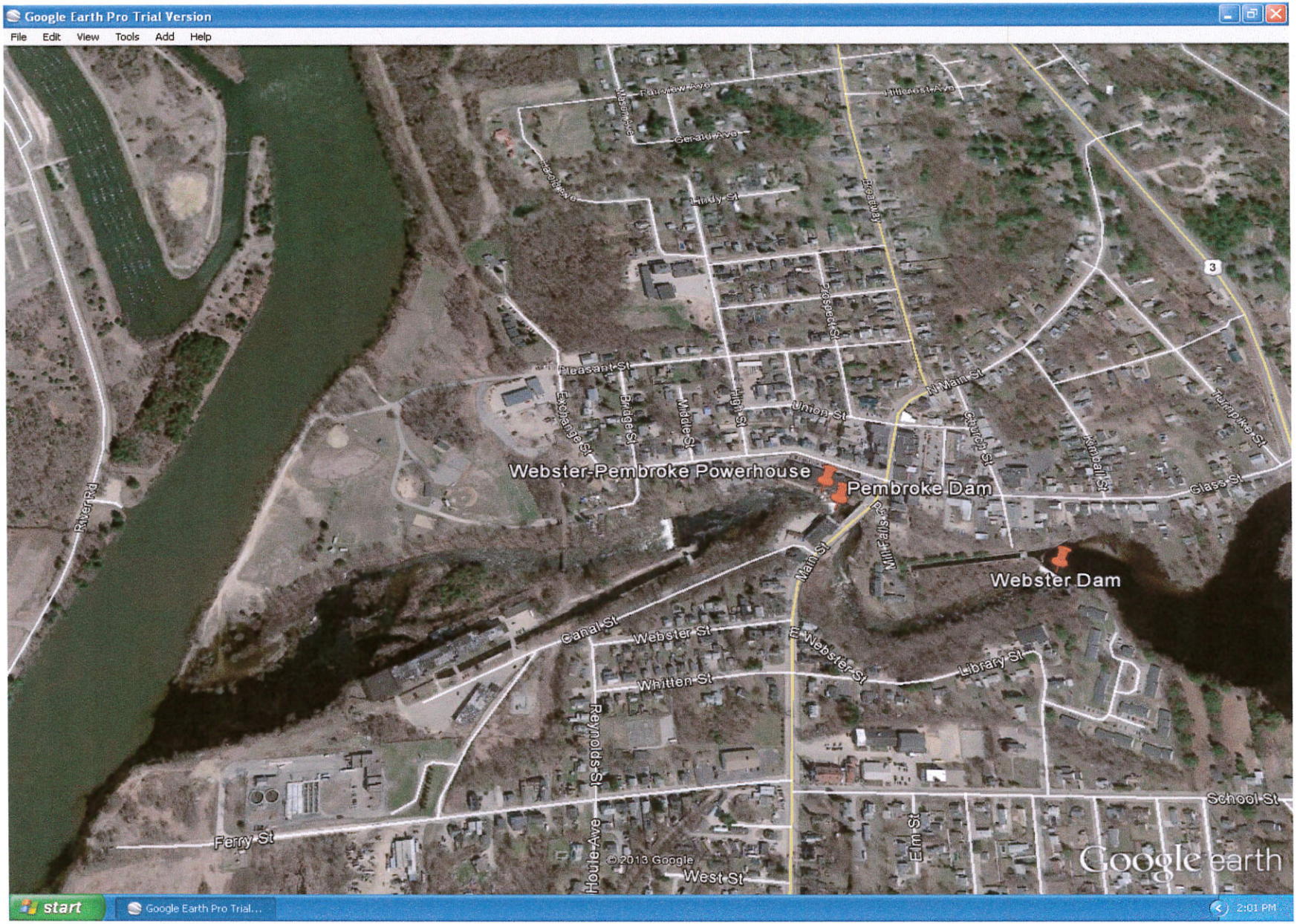
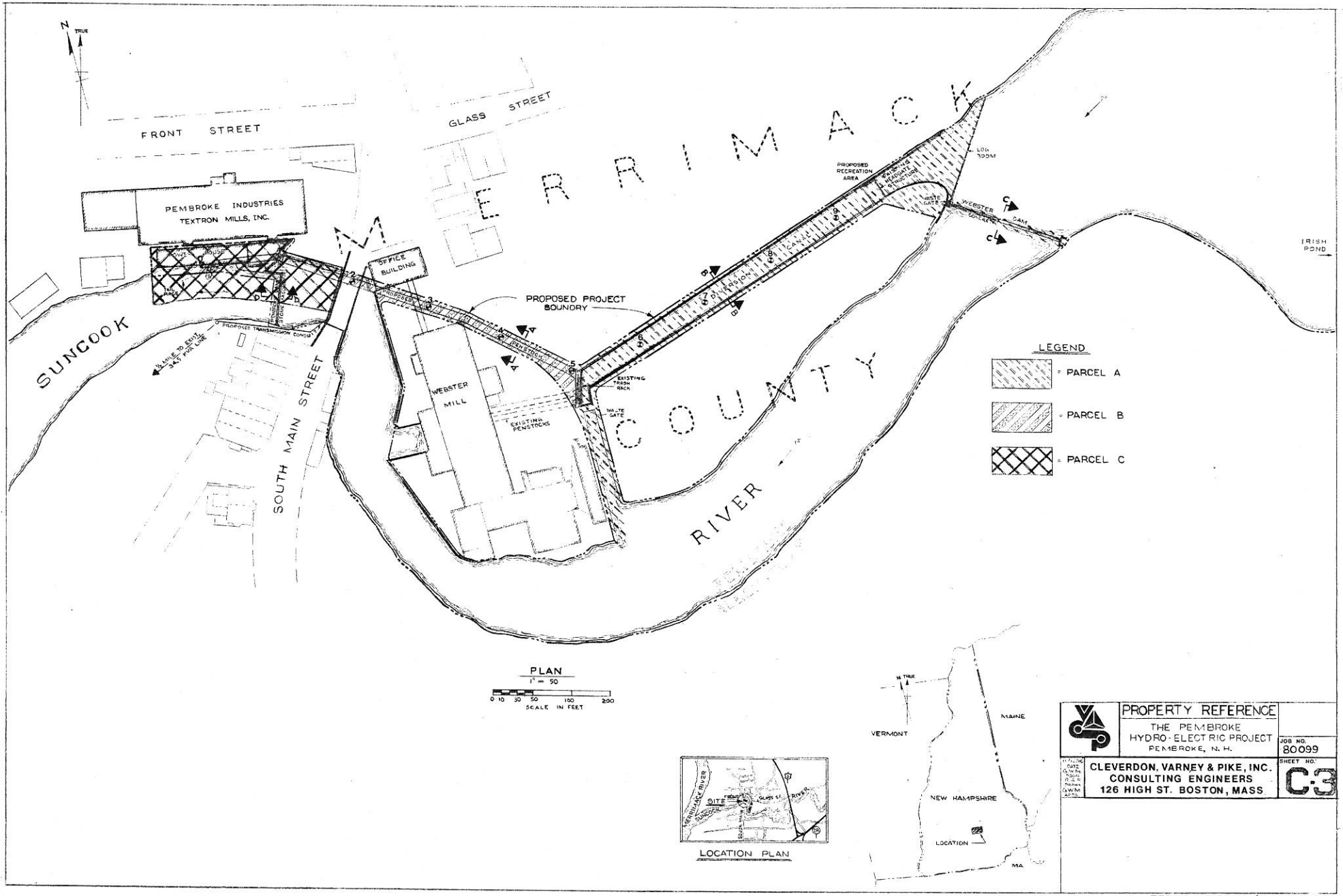
Appendix 3-1

Webster-Pembroke Project Map

Webster-Pembroke Hydroelectric Facility
Project Location





PROPERTY REFERENCE

THE PEMBROKE HYDRO-ELECTRIC PROJECT
PEMBROKE, N. H.

JOB NO. 80099

SHEET NO. C-3

CLEVERDON, VARNEY & PIKE, INC.
CONSULTING ENGINEERS
126 HIGH ST. BOSTON, MASS.

FERC NO. 3185-3 (FIGURE B-3)

ENGINEERS
SURVEYORS
DESIGNERS

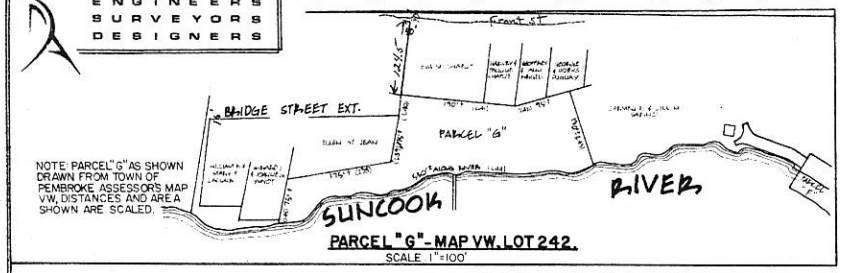
JOHN W. DURGIN ASSOCIATES, INC.

ESTABLISHED 1919

800 GREENLAND ROAD
PORTSMOUTH, N.H. 03801

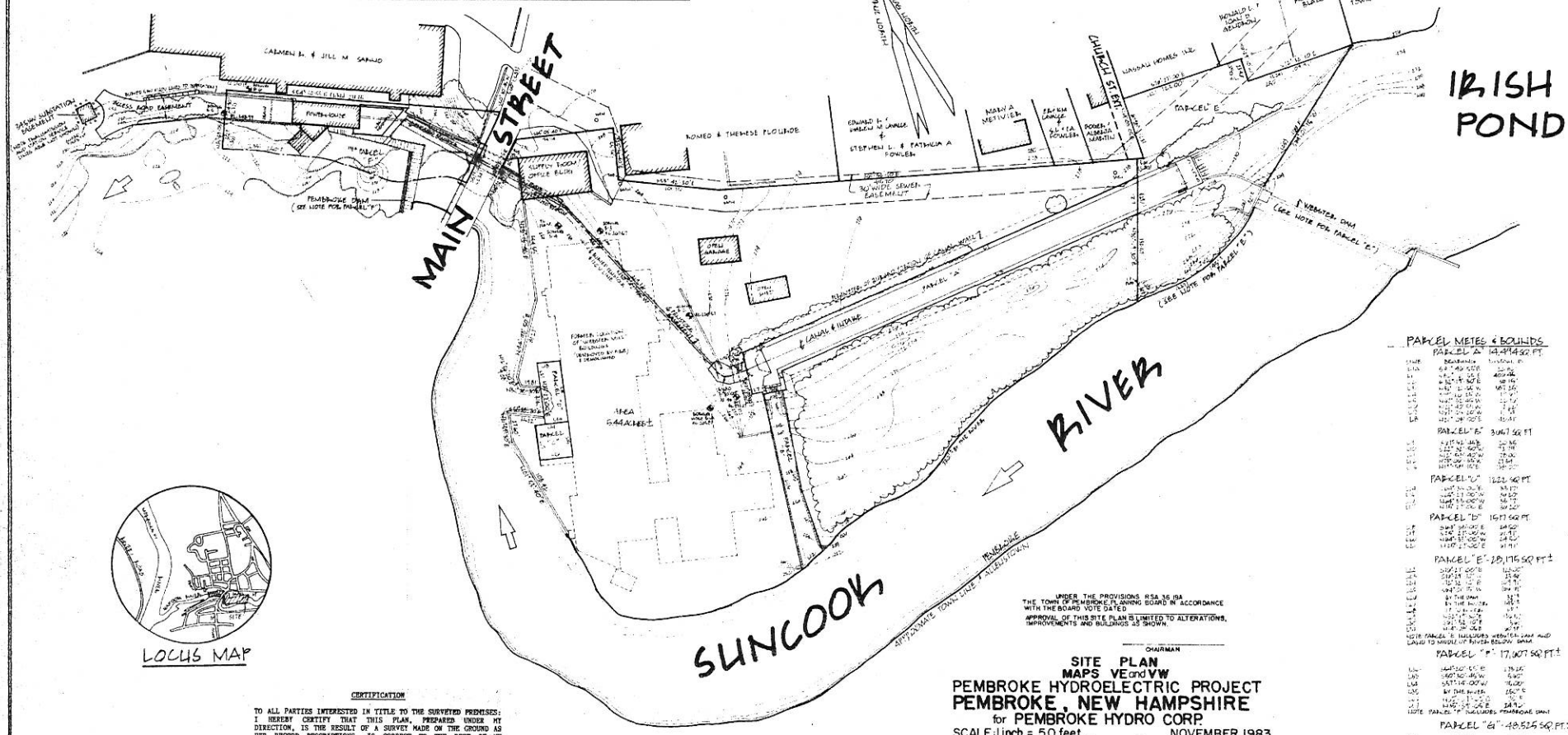
1 WAKEFIELD STREET
SUITE 204
ROCHESTER, N.H. 03867

REVISIONS-



NOTE: PARCEL "G" AS SHOWN DRAWN FROM TOWN OF PEMBROKE ASSESSORS MAP VW, DISTANCES AND AREA SHOWN ARE SCALED.

PARCEL "G" - MAP VW, LOT 242.
SCALE 1"=100'



LOCUS MAP

PARCEL METES & BOUNDS

PARCEL "A" 14,494 SQ. FT.

LINE	BEARINGS	LENGTH
L1	N 6° 49' 00" W	52.96
L2	N 6° 49' 00" W	40.00
L3	N 83° 11' 00" E	18.16
L4	S 6° 49' 00" E	98.96
L5	S 83° 11' 00" W	17.16
L6	N 6° 49' 00" W	17.16
L7	S 83° 11' 00" W	15.41
L8	N 6° 49' 00" W	35.41

PARCEL "B" 3,067 SQ. FT.

LINE	BEARINGS	LENGTH
L1	S 83° 11' 00" W	35.66
L2	N 6° 49' 00" W	86.00
L3	N 83° 11' 00" E	35.66
L4	S 6° 49' 00" E	86.00

PARCEL "C" 1,221 SQ. FT.

LINE	BEARINGS	LENGTH
L1	S 83° 11' 00" W	35.66
L2	N 6° 49' 00" W	34.25
L3	N 83° 11' 00" E	35.66
L4	S 6° 49' 00" E	34.25

PARCEL "D" 1,971 SQ. FT.

LINE	BEARINGS	LENGTH
L1	S 83° 11' 00" W	34.50
L2	N 6° 49' 00" W	57.13
L3	N 83° 11' 00" E	34.50
L4	S 6° 49' 00" E	57.13

PARCEL "E" 28,175 SQ. FT.±

LINE	BEARINGS	LENGTH
L1	S 83° 11' 00" W	35.66
L2	N 6° 49' 00" W	35.66
L3	N 83° 11' 00" E	35.66
L4	S 6° 49' 00" E	35.66
L5	BY THE DAM	35.66
L6	BY THE WATER	35.66
L7	BY THE WATER	35.66
L8	S 6° 49' 00" E	35.66
L9	S 83° 11' 00" W	35.66
L10	N 6° 49' 00" W	35.66
L11	S 83° 11' 00" W	35.66

NOTE: PARCEL "E" INCLUDES WEBSTER DAM AND CANAL TO MIDDLE OF RIVER BELOW DAM

PARCEL "F" 17,007 SQ. FT.±

LINE	BEARINGS	LENGTH
L1	S 83° 11' 00" W	35.66
L2	N 6° 49' 00" W	476.00
L3	S 83° 11' 00" W	35.66
L4	BY THE WATER	476.00
L5	N 6° 49' 00" W	35.66
L6	N 83° 11' 00" E	35.66
L7	S 6° 49' 00" E	476.00
L8	S 83° 11' 00" W	35.66

NOTE: PARCEL "F" INCLUDES PEMBROKE DAM

PARCEL "G" 48,525 SQ. FT.±

LINE	BEARINGS	LENGTH
L1	SCALED	175.±
L2	SCALED	175.±
L3	SCALED	280.±
L4	SCALED	280.±
L5	SCALED	175.±
L6	SCALED	175.±
L7	SCALED	280.±
L8	SCALED	280.±

UNDER THE PROVISIONS RSA 36:19A
THE TOWN OF PEMBROKE PLANNING BOARD IN ACCORDANCE WITH THE BOARD VOTE DATED
APPROVAL OF THIS SITE PLAN IS LIMITED TO ALTERATIONS, IMPROVEMENTS AND BUILDINGS AS SHOWN.

CHAIRMAN

SITE PLAN
MAPS VE and VW
PEMBROKE HYDROELECTRIC PROJECT
PEMBROKE, NEW HAMPSHIRE
for PEMBROKE HYDRO CORP.

SCALE: 1 inch = 50 feet NOVEMBER 1983

ROBERT L. WINSHIP, Vice Pres.

CERTIFICATION

TO ALL PARTIES INTERESTED IN TITLE TO THE SURVEYED PREMISES:
I HEREBY CERTIFY THAT THIS PLAN, PREPARED UNDER MY DIRECTION, IS THE RESULT OF A SURVEY MADE ON THE GROUND AS PER RECORD DESCRIPTIONS, IS CORRECT TO THE BEST OF MY KNOWLEDGE AND BELIEF, AND THAT THERE ARE NO ENCROACHMENTS EITHER WAY ACROSS LOT LINES EXCEPT AS SHOWN.

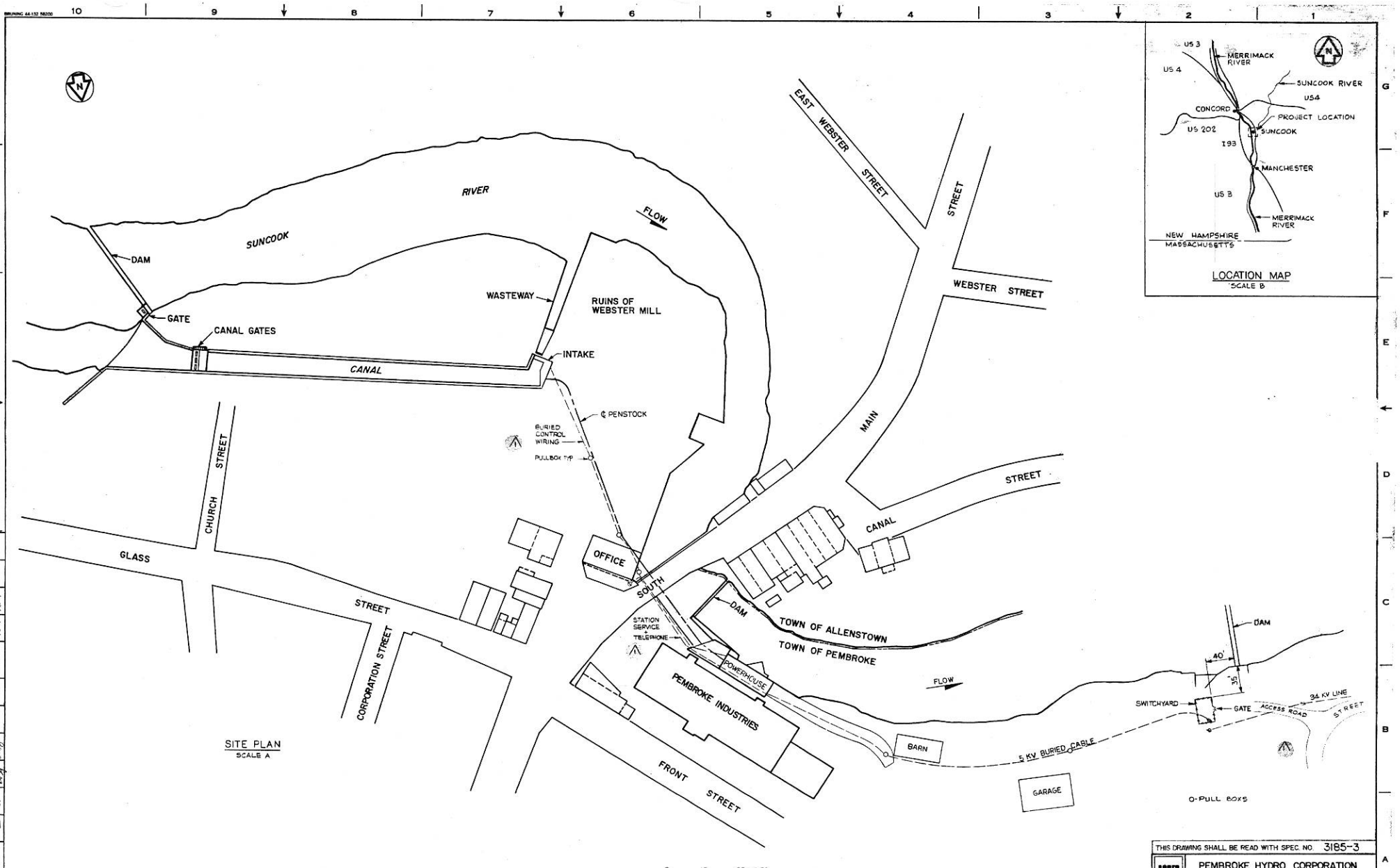
5/28/85
PAUL M. DURGIN, N. H. L. L. S. 568

FILE NO. 3341
PLAN NO. 50190-4

ID

MAY 28 1985

SHEET 1 OF 2



SITE PLAN
SCALE A

THIS DRAWING SHALL BE READ WITH SPEC. NO. 3185-3

AGRA

PEMBROKE HYDRO CORPORATION

PEMBROKE HYDROELECTRIC PROJECT

SITE PLAN
PROJECT AREA

DATE	NO.	REVISIONS	CH.	APP.	APP.
12/21/87	1	REV. AS PER CONTRACTOR'S MARK UP AS BUILT (E-Y)(C-6/84)	RB	PPD	
09/19/84	0	ISSUED FOR CONSTRUCTION	RB	PPD	
9/13/84	A	ISSUED FOR BID	RB	PPD	

AGRA EARTH & ENVIRONMENTAL LIMITED

DATE FEB. 18, 1985
SCALE AS SHOWN
DRAWING NO. 6883-C-101
REV. 1

6883-C-101